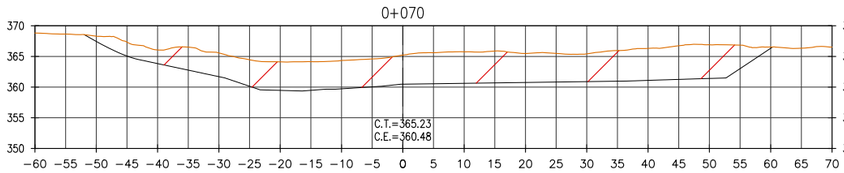

CORTE 477.03 (m2)

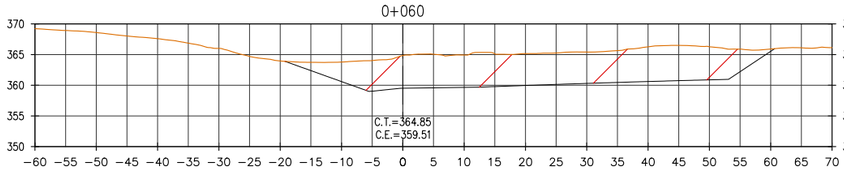

CORTE 362.69 (m2)

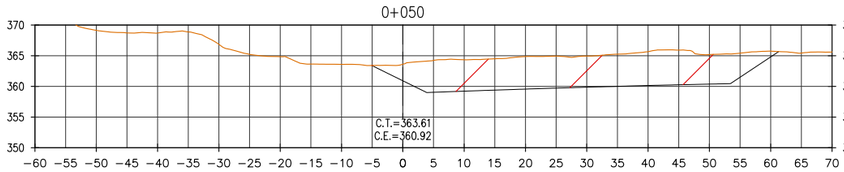

CORTE 300.41 (m2)

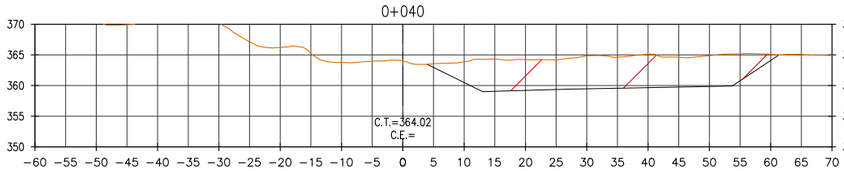

CORTE 251.21 (m2)

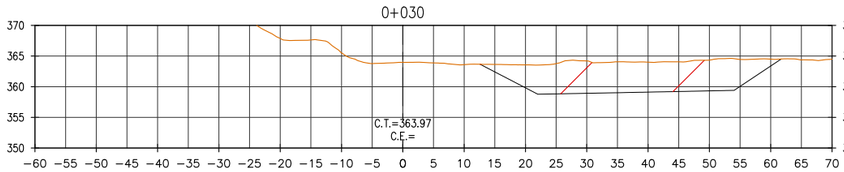

CORTE 202.42 (m2)

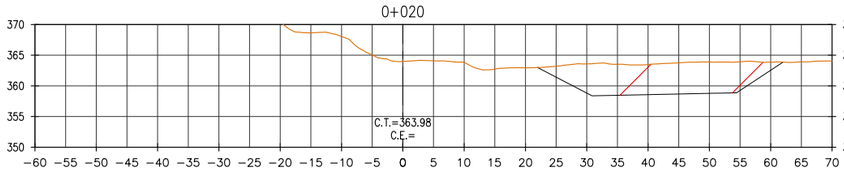

CORTE 162.10 (m2)

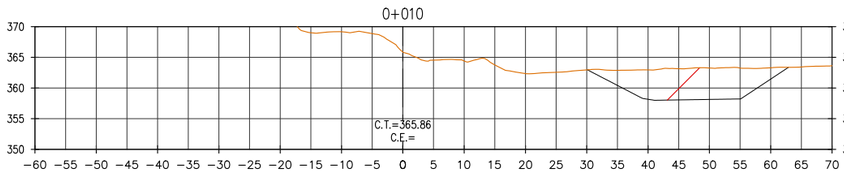

CORTE 121.43 (m2)

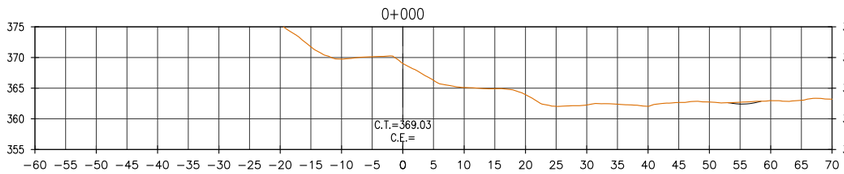

CORTE 1.15 (m2)

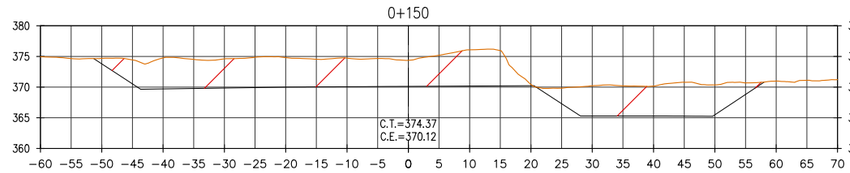

CORTE 464.79 (m2)

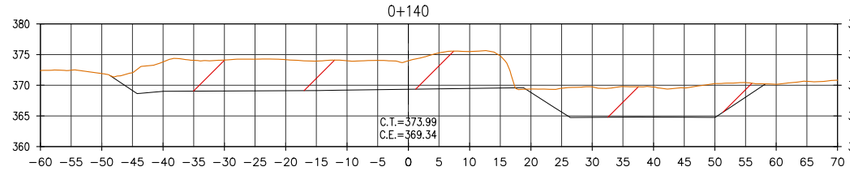

CORTE 474.81 (m2)

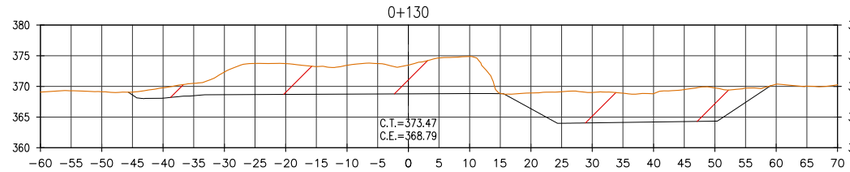

CORTE 420.33 (m2)

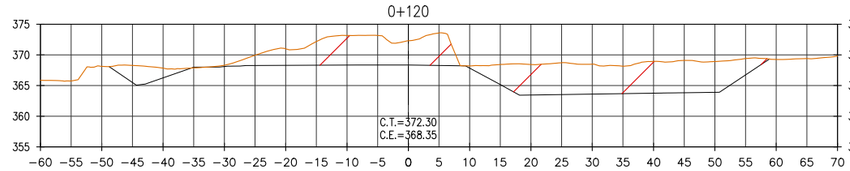

CORTE 361.37 (m2)

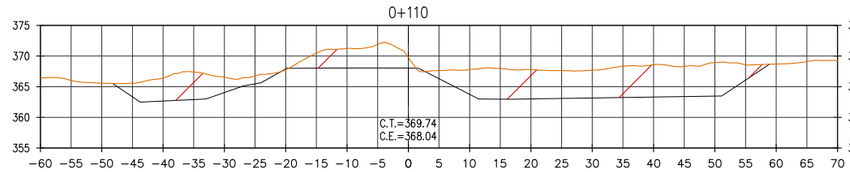

CORTE 363.18 (m2)

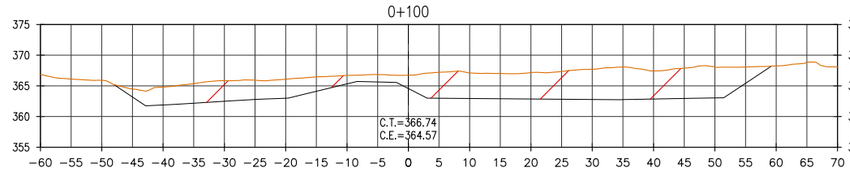

CORTE 365.32 (m2)

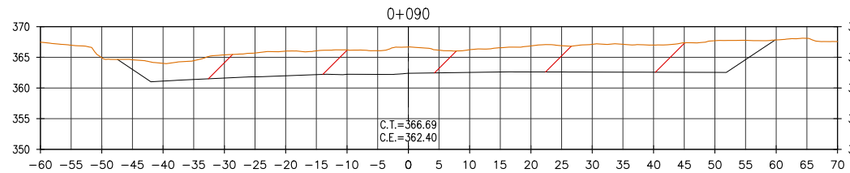

CORTE 410.55 (m2)

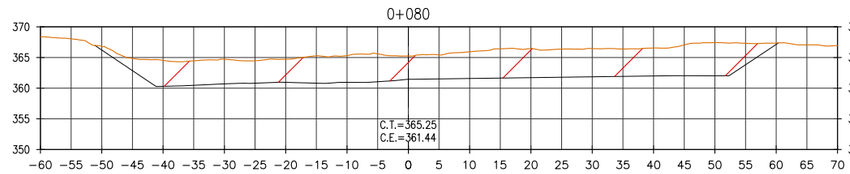

CORTE 447.63 (m2)

NOTAS

- C.T.= COTA TERRENO
- C.E.= COTA EXCAVACION
- LISTADO DE MEDICIONES EN SUSTENTO DE METRADOS

LEYENDA DE MATERIALES

CORTE — TERRENO NATURAL

RECONSTRUCCIÓN CON CAMBIOS

REVISIÓN DE DOCUMENTOS TÉCNICOS

- A- ACEPTADO
- B- ACEPTADO CON COMENTARIOS
- C- RECHAZADO

FIRMA FECHA

UBICACIÓN

ESCALA GRAFICA

0 7.5 15.0 22.5 30.0 37.5m

1:750–A1 1:1500–A3

LEYENDA

SISTEMA DE PROYECCIÓN:
UNIVERSAL TRANSVERSAL MERCATOR (UTM) , ZONA 17 SUR
DATUM : SISTEMA GEODESICO MUNDIAL (WGS 84)
FUENTE : EQUIPO TÉCNICO

REV Nº	FECHA	DESCRIPCION DE LA REVISION	REV.	DIR.
.	.	.	.	.
.	.	.	.	.
.	.	.	.	.
.	.	.	.	.
R00	08.2023	EMITIDO REV. Y COMENTARIO	J.O.	R.E.

	FECHA	FIRMA
DISEÑO : ALLAN GONZALEZ	15.08.2023	Allan González C. Ing. Civil
DIBUJO : ROGER ROSILLO	15.08.2023	Roger Rosillo L. Tecnico CAD
REVISION : ALBERTO PRIETO	15.08.2023	Alberto Prieto T. Ing. Caminos, Canales y Puertos CIP 2591-1
APROBACION : ING. JOSE LUIS OBLITAS	15.08.2023	OHLA
DIRECTOR DE PROYECTO : ING. RICARDO A. ECHEGARAY N.	15.08.2023	OHLA

OHLA Perú

inypsa

PERÚ Presidencia del Consejo de Ministros

RECONSTRUCCIÓN CON CAMBIOS

SOLUCIONES INTEGRALES
ENTREGA DE LAS DEFENSAS
RIBEREÑAS RÍO CHICAMA
Y RÍO VIRÚ (PAQUETE 9R-06)
PROYECTO 4 - CUI 2509625

PAQUETE 02 - QUEBRADA PAMPA HERMOSA QUIRRIPANO / PAMPAS DE JAGUEY

PLANO

CANTERA PALENQUE RELLENO
SECCIONES TRANSVERSALES
1 DE 2

ESPECIALIDAD :

MEDIO AMBIENTE

USO :

651–DIQUES TRANSVERSALES–2

ZONA :

CHICAMA–ASCOPE–LA LIBERTAD

ESCALA :	FECHA :	REV :
1:1000	15.08.2023	R00

CODIGO DEL PLANO :

400195–OHL001–651–XX–DR–EN–000024